



Spectator directions and guide

**Stage times are approximate
and rally cars/motorcycles may be earlier or later**

Please help us keep the event safe and enjoyable by not speeding.

***WARNING: THE KUMBRABOW STATE PARK AREA HAS PICNIC AND
CAMPING AREAS, WITH CHILDREN PRESENT. THERE HAS BEEN BY
SPECTATORS IN PAST YEARS IN THE PARK AREA.***

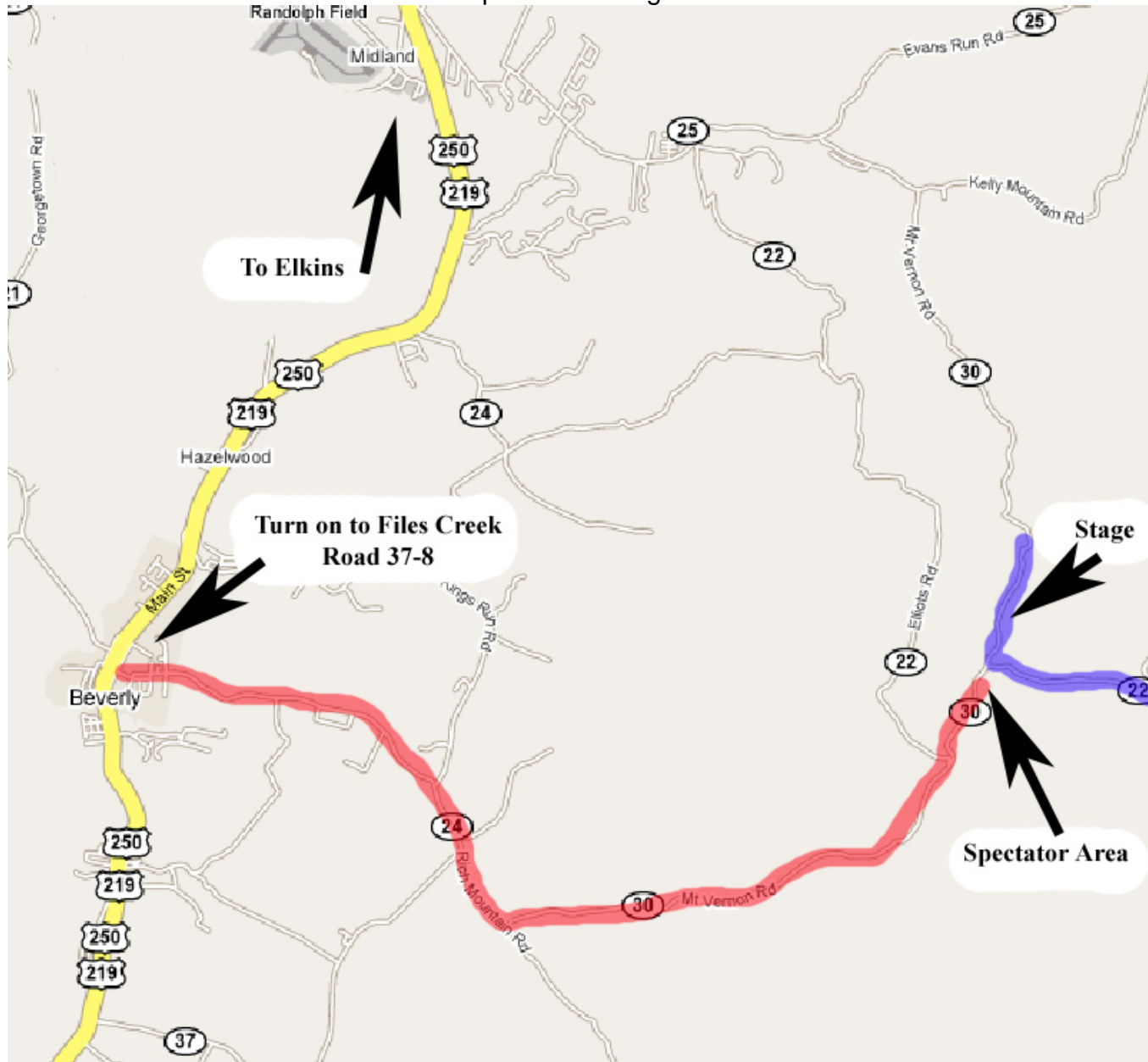
We have been informed by the Kumbrabow State Park staff that any speeding will be dealt with by ticketing, or by arrest. The event organizers endorse this. Tickets for Reckless Driving can and will be issued in these cases. Court costs alone exceed \$200.

Directions from Elkins to Friday afternoon spectator area (Left Fork-Files Creek Rd) and approximate times
Aug 1, 2008 (Route from Beverly in red; stage in dashed yellow.)

ROAD IS NOT SUITABLE FOR LARGE VEHICLES!

First MOTORCYCLE expected: 5:20 PM

First car expected for stage 7: 6:20 PM



Directions from Elkins to Left Fork - Files Creek Rd spectator area.
Allow 25-30 minutes drive time, and more time to park.

ROAD IS NOT SUITABLE FOR LARGE VEHICLES! You cannot turn them around! YOU WILL HAVE A HARD TIME TURNING AROUND EVEN A STANDARD PICKUP TRUCK.

1. Head south from Elkins on US 219/250
2. In Beverly, turn left onto Files Creek Rd (CR 37-8)
3. After approximately 3 miles, turn left onto Left Fork-Files Creek Rd (CR30)
4. Follow this road for about 4.5 miles to the spectator area. (Do not turn left onto CR22.)
5. Drive slowly and carefully on this road, and observe the speed limit signs. There are numerous homes along this road, and families with children will be present.

Specific parking instructions at Left Fork – Files Creek Rd spectating area:

1. Park on left side of road approaching the spectator area in a single line.
2. Do not park in across the road or in parallel with other cars; we need safety access.

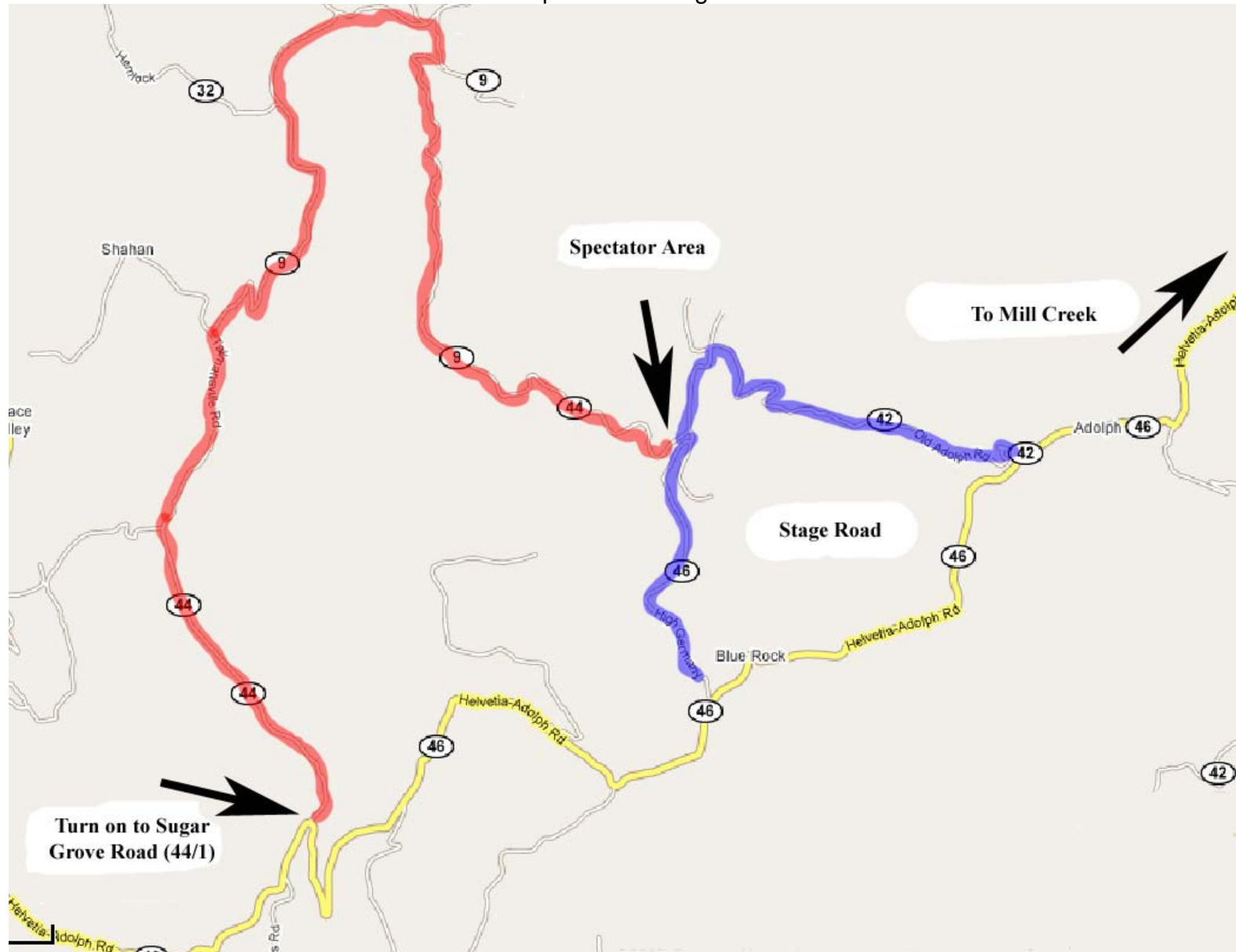
DO NOT DRIVE LARGE VEHICLES TO THIS AREA. YOU WILL HAVE A HARD TIME TURNING AROUND EVEN A STANDARD PICKUP TRUCK.

**Route map from Mill Creek to Saturday MORNING spectator area (High Germany Rd); route is not suitable for low cars
Aug 2, 2008 (Route on dirt road portion is in grey; stage is in green)**

First MOTO expected for stage 2: 8:00 AM

First MOTO expected for stage 4: 9:50 AM

First MOTO expected for stage 6: 11:40 AM



**Directions from Mill Creek to Saturday morning spectator area. Route is not suitable for low cars.
Allow 1 hour and 15 minutes drive time, and more time to park.**

1. Depart from the area of the Tygart Valley High school in Mill Creek, heading north on US219.
2. Turn left on the 'Adolph-Helvetia Rd', 0.2 miles north of the high school
3. Follow for 5.8 miles and then bear left at a 'Y' intersection towards Helvetia
4. Follow this paved road for 10.4 miles and turn right onto Sugar Grove Rd (county rd 44/1). It is gravel road to the stage
5. At the first main junction, bear right
6. At the next junction, in Palace Valley, turn right across a bridge; this is county rd 9
7. Follow for 3.6 miles and bear right towards Mt Olive church
8. After the church, turn right down a steep hill
9. After about 1 mile, bear right at a y intersection just after a gas line clearing
10. Follow to the spectator area, about 4 miles up the mountain; the first mile of this section of road is rough and may damage cars with low ground clearance or funky wheels and tires. We are NOT responsible for damage to spectator cars!

Specific parking instructions at High Germany Rd spectating area:

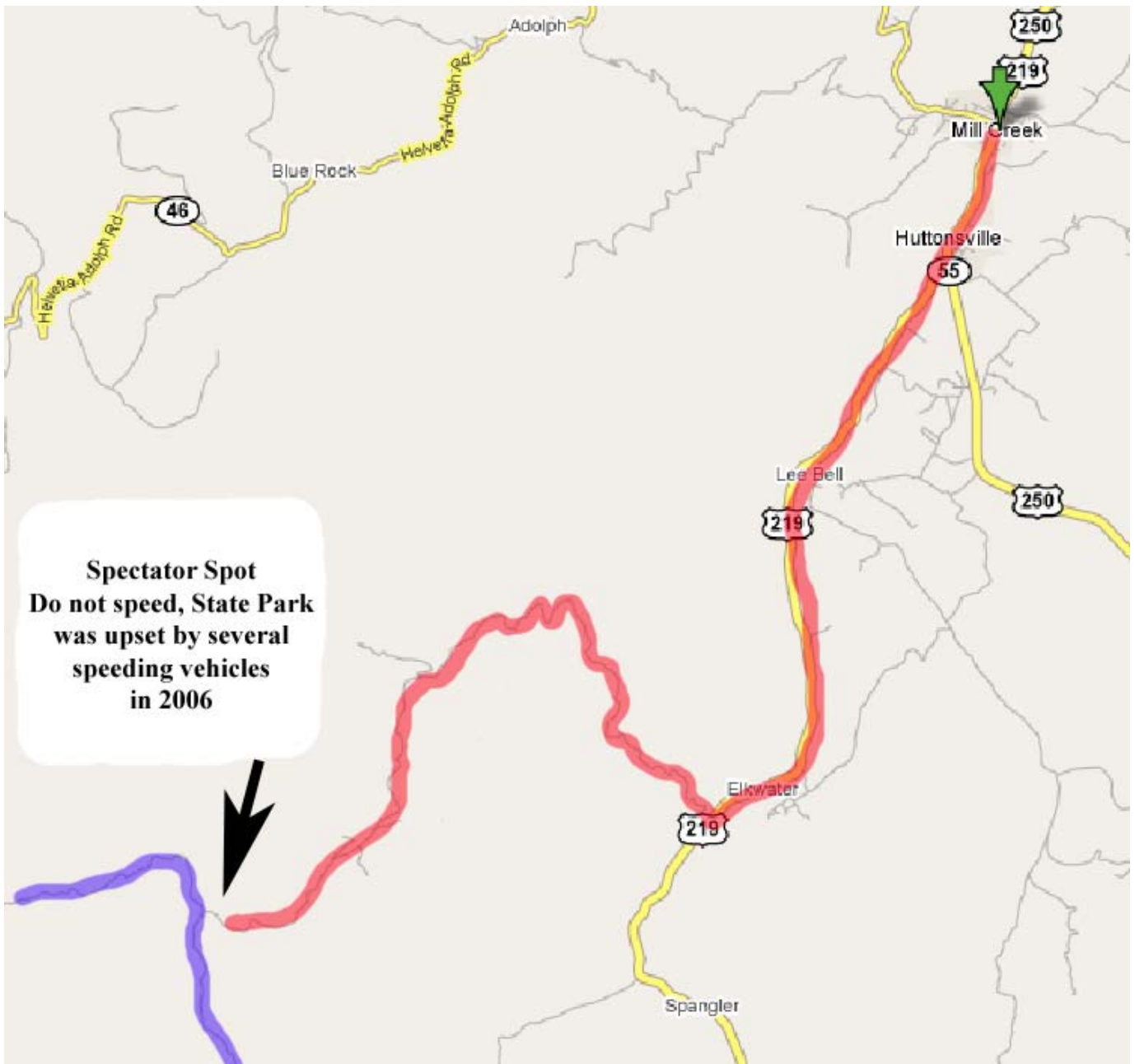
- 1. Park on right side of road approaching the spectator area in a single line.**
- 2. Do not park in across the road or in parallel with other cars; we need safety access.**

**Directions from Mill Creek to Saturday afternoon spectator area (Turkeybone Rd) and
approximate times**

Aug 2, 2008 (Route in red; stage in purple))

First car expected for stage 9: 3:40 PM

First car expected for stage 12: 6:20 PM



WARNING: THE KUMBRABOW PARK AREA HAS PICNIC AND CAMPING AREAS, WITH CHILDREN PRESENT.THERE WAS SPEEDING BY SPECTATORS LAST YEAR IN THE PARK AREA.

We have been informed by the Kumbrabow State Park Ranger that any speeding will be dealt with by ticketing or arrest. The event organizers endorse this. Tickets for reckless driving can and will be issued in these cases. Court costs alone for this offense exceed \$200.

Please help us keep the event safe and enjoyable by not speeding.

Specific parking instructions at Kumbrabow State Park spectating area:

- 1. Park on left side of road approaching the spectator area in a single line.**
- 2. Parking in the CCC camp area is permitted.**
- 3. Do NOT pull into or park in the grass areas on the right.**
- 4. Do not park in across the road or in parallel with other cars; we need safety access.**

Alcoholic beverages and drugs are prohibited in the park.

Directions from Mill Creek to Turkeybone Rd spectator area.

Allow 30-35 minutes drive time, and more time to park.

6. Head south from Mill Creek on US 219/250
7. After approximately 1.4 miles, turn right to follow US 219 south
8. After approximately 6.6 miles, turn right at sign for Kumbrabow State Park onto CR219-16; this is the eastern entrance into Kumbrabow State Park
9. Follow this road for about 9 miles to the spectator area. (Do not turn right onto CR219-26; this is a dead end road to cabins.)
10. Drive slowly and carefully on this road, and observe the speed limit signs. There are numerous picnic areas and campsites along this road, and families with children will be present.

Directions from Snowshoe and points south to Turkeybone Rd spectator area.

Allow 40-45 minutes drive time, and more time to park.

1. Depart the Snowshoe area on US219 north; start your trip odometer at the intersection of SR66 and US 219.
2. Follow US219 north into Randolph county and look for the town of Valley Head; this will be approximately 11.5 miles after the
3. Continue on US219 north and turn left at sign for Kumbrabow State Park onto CR219-16; this is the eastern entrance into Kumbrabow State Park. This will be approximately 18 miles from the intersection of SR66 and US 219.
4. Follow this road for about 9 miles to the spectator area. (Do not turn right onto CR219-26; this is a dead end road to cabins.)
5. Drive slowly and carefully on this road, and observe the speed limit signs. There are numerous picnic areas and campsites along this road, and families with children will be present.