










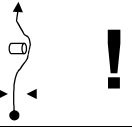




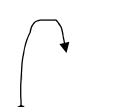
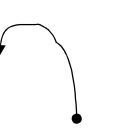
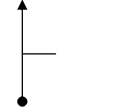
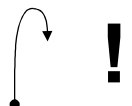
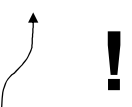
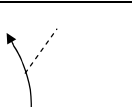


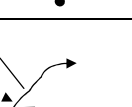

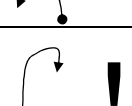
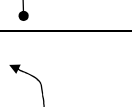
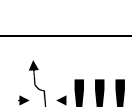
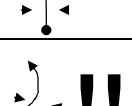

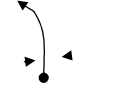



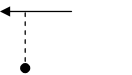
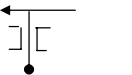

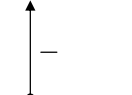
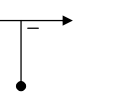
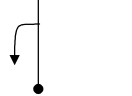

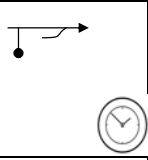
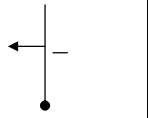
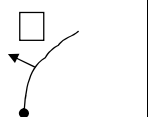
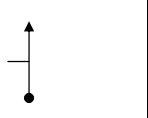
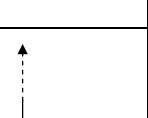



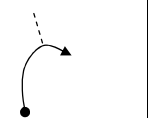
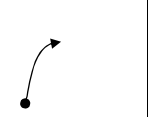

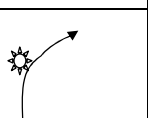


1.9 Transit Miles		
FTC 1 to ATC 2		
0.00		FTC 1 
0.02		
0.30		"Adolph" Begin QZ 25 MPH
0.71		"Stop" End QZ 35 MPH Watch For Coal Trucks
1.72		Hard To See; big green box on left
1.90		ATC 2 
5.5 Stage Miles		
ATC 2 to FTC 2		
0.00		ATC 2 
0.03	 Steep	SS2 Uber Deutschland 1 
0.16		Rough Exit
0.41		Stay Right Deceptive! Can't see kink
1.58		Rough Next 1.15 mi
1.67		
1.74		Rough

STAGE 2	1.80		Sharp Crest NC
STAGE 2	1.84		Tightens
STAGE 2	1.96		Rough Inside Long
STAGE 2	2.11		Very rough Next 0.60 mi
STAGE 2	2.27		Extremely Rough washout; stay left
STAGE 2	2.43		Rough next 0.4 miles
STAGE 2	2.48		
STAGE 2	2.73		NC
STAGE 2	2.90		Tightens Vista Right
STAGE 2	3.31		
STAGE 2	3.49		Blind Comes up Quick
STAGE 2	3.61		Deceptive Tightens uphill NC
STAGE 2	3.90		Co-drivers: Check out the view to the right for next 0.5 miles
STAGE 2	4.95		3rd Crest Sharp Very Bad off Camber
STAGE 2	5.08		Tightens into Crest into Next Instruction

STAGE 2	5.15		Off camber Rough Tree Left
STAGE 2	5.27		Rough Inside Off camber
STAGE 2	5.33		FF2 
STAGE 2	5.52		FTC 2 
12 Transit Miles FTC 2 to MTC 1 Service A			
TRANSIT TO SERVICE A	0.00		FTC 2 
TRANSIT TO SERVICE A	0.14		Watch For Coal Trucks 35 MPH
TRANSIT TO SERVICE A	4.19		45 MPH
TRANSIT TO SERVICE A	6.01		
TRANSIT TO SERVICE A	11.00		"Speed Limit 25" Begin QZ
TRANSIT TO SERVICE A	11.84		"Stop" Onto US 219 South
TRANSIT TO SERVICE A	12.16		Into Tygart Valley HS
TRANSIT TO SERVICE A	12.19		MTC1 Enter Service 

2.1 Transit Miles		
RGC1 to ATC3		
0.00		RGC1 ; Exit Service Onto US 219 North QZ to ATC 25 MPH
0.21		"Helvetia- Adolph Rd"
0.94		Left before the lumber yard
1.06		Narrow; be careful to ATC, QZ Continues Watch for children
1.88		
2.05		ATC 3 QZ Ends 
3.9 Stage Miles		
ATC3 to FTC 3		
0.00		ATC 3 QZ Ends 
0.05		SS3 Adolph Expressway 2 
0.14		
0.34		NC
0.57		Road Narrows After Hairpin
1.07		HUGE Rock Rough

TRANSIT

TRANSIT TO ATC 3

TRANSIT TO ATC 3

TRANSIT TO ATC 3

TRANSIT TO ATC 3


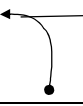



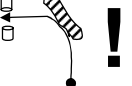

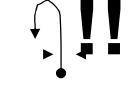




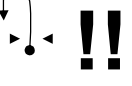


STAGE 3


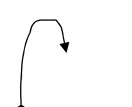

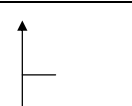
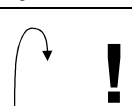
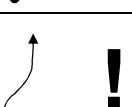

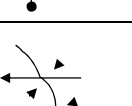
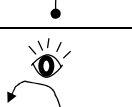
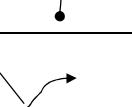

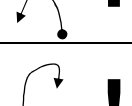
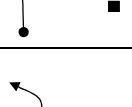

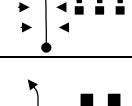
STAGE 3


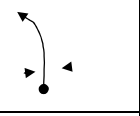






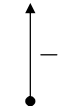
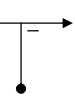
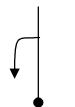

STAGE 3


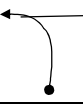



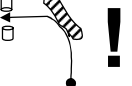

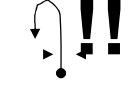




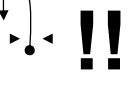


STAGE 3


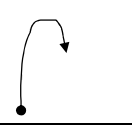
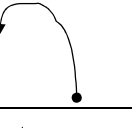
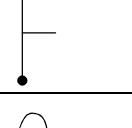
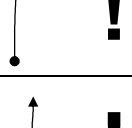
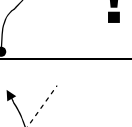
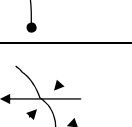
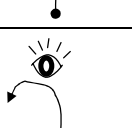
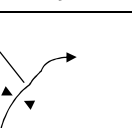
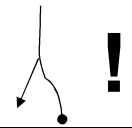
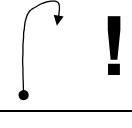
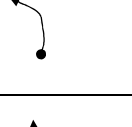
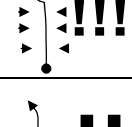
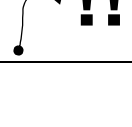

STAGE 3


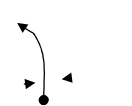



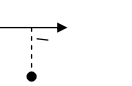
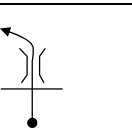
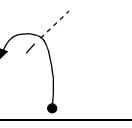
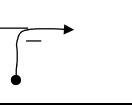
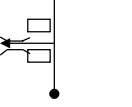
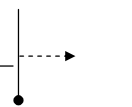

STAGE 3	1.21		Very Rough Next 0.10
STAGE 3	1.61		
STAGE 3	1.91		
STAGE 3	2.02		Comes up Quick
STAGE 3	2.07		Downhill Narrow to Finish
STAGE 3	2.45		Narrow Ditch Outside
STAGE 3	2.85		Steep Downhill Ditches Next 0.13
STAGE 3	3.15		Off Camber Blind Yump into Left Hairpin Downhill
STAGE 3	3.28		Blind Yump Into Right Hairpin Downhill
STAGE 3	3.49		Narrow
STAGE 3	3.54		
STAGE 3	3.64		
STAGE 3	3.78		Blind Yump into Left Hairpin Downhill Comes up Quick
STAGE 3	3.82		FF3 SLOW DOWN!! 
STAGE 3	3.91		FTC 3 















STAGE 4	1.80		Sharp Crest NC
STAGE 4	1.84		Tightens
STAGE 4	1.96		Rough Inside Long
STAGE 4	2.11		Very rough Next 0.60 mi
STAGE 4	2.27		Extremely Rough washout; stay left
STAGE 4	2.43		Rough next 0.4 miles
STAGE 4	2.48		
STAGE 4	2.73		NC
STAGE 4	2.90		Tightens Vista Right
STAGE 4	3.31		
STAGE 4	3.49		Blind Comes up Quick
STAGE 4	3.61		Deceptive Tightens uphill NC
STAGE 4	3.90		Co-drivers: Check out the view to the right for next 0.5 miles
STAGE 4	4.95		3rd Crest Sharp Very Bad off Camber
STAGE 4	5.08		Tightens into Crest into Next Instruction

STAGE 4	5.15		Off camber Rough Tree Left
STAGE 4	5.27		Rough Inside Off camber
STAGE 4	5.33		FF4 
STAGE 4	5.52		FTC 4 
12 Transit Miles FTC 4 to MTC 2 Service B			
TRANSIT TO SERVICE B	0.00		FTC 4 
TRANSIT TO SERVICE B	0.14		Watch For Coal Trucks 35 MPH
TRANSIT TO SERVICE B	4.19		45 MPH
TRANSIT TO SERVICE B	6.01		
TRANSIT TO SERVICE B	11.00		"Speed Limit 25" Begin QZ
TRANSIT TO SERVICE B	11.84		"Stop" Onto US 219 South
TRANSIT TO SERVICE B	12.16		Into Tygart Valley HS
TRANSIT TO SERVICE B	12.19		MTC2 Enter Service 






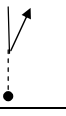


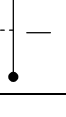





STAGE 5	1.21		Very Rough Next 0.10
STAGE 5	1.61		
STAGE 5	1.91		Mattresses inside for laughs
STAGE 5	2.02		Comes up Quick
STAGE 5	2.07		Downhill Narrow to Finish
STAGE 5	2.45		Narrow Ditch Outside
STAGE 5	2.85		Steep Downhill Ditches Next 0.13
STAGE 5	3.15		Off Camber Blind Yump into Left Hairpin Downhill
STAGE 5	3.28		Blind Yump Into Right Hairpin Downhill
STAGE 5	3.49		Narrow
STAGE 5	3.54		
STAGE 5	3.64		
STAGE 5	3.78		Blind Yump into Left Hairpin Downhill Comes up Quick
STAGE 5	3.82		FF5 SLOW DOWN!! 
STAGE 5	3.91		FTC 5 

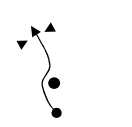
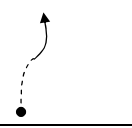



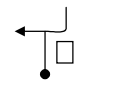
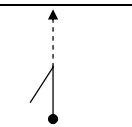
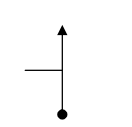
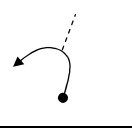
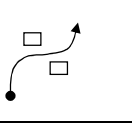

STAGE 6 ST1	1.80		Sharp Crest NC
STAGE 6	1.84		Tightens
STAGE 6	1.96		Rough Inside Long
STAGE 6	2.11		Very rough Next 0.60 mi
STAGE 6	2.27		Extremely Rough washout; stay left
STAGE 6	2.43		Rough next 0.4 mi
STAGE 6	2.48		
STAGE 6	2.73		NC
STAGE 6	2.90		Tightens Vista Right
STAGE 6	3.31		
STAGE 6	3.49		Blind Comes up Quick
STAGE 6	3.61		Deceptive Tightens uphill NC
STAGE 6	3.90		Co-drivers: Check out the view to the right for next 0.5 miles
STAGE 6	4.95		3rd Crest Sharp Very Bad off Camber
STAGE 6	5.08		Tightens into Crest into Next Instruction








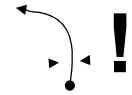



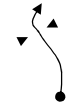


STAGE 6	5.15		Off camber Rough Tree Left
STAGE 6	5.27		Rough Inside Off camber
STAGE 6	5.33		FF6 
STAGE 6	5.52		FTC 6 
8.9 Transit Miles FTC 6 to ATC7			
TRANSIT TO ATC 7	0.00		FTC 6 
TRANSIT TO ATC 7	0.14		"Stop" 35MPH
TRANSIT TO ATC 7	2.77		Coal Tipple
TRANSIT TO ATC 7	4.71		"Sugar Grove Rd"
TRANSIT TO ATC 7	7.73		"35 SPEED LIMIT"
TRANSIT TO ATC 7	8.49		
TRANSIT TO ATC 7	8.69		"Zumbach Rd"
TRANSIT TO ATC 7	8.93		ATC7 

4.2 Stage Miles		
ATC7 to FTC7		
0.00		ATC7 From Helvetia in a Handbasket1 
0.07		SS 7 
0.51		Blind
0.85		
1.18		Narrows
1.31		Rough
1.51		Very Narrow next 0.10
1.57		Narrow
1.75		Very Deceptive N.C.
2.03		
2.11		Blind Crest
2.19		Blind; stay left
2.27		
2.38		Off camber; Steep Downhill

STAGE 7	2.67		
STAGE 7	2.73		Off camber; Extremely Narrow, Blind Crest
STAGE 7	3.13		Narrows
STAGE 7	3.22		NC, Tightens
STAGE 7	3.34		
STAGE 7	3.50		Blind Crest
STAGE 7	3.96		Narrows at Pavement
STAGE 7	4.05		FF7
STAGE 7	4.22		FTC7
3.6 Transit Miles			
FTC7 Service C / RGC 3			
TRANSIT TO SERVICE C	0.00		FTC 7 Start QZ 25 MPH
TRANSIT TO SERVICE C	0.57		Stop at Tee Watch for Children
TRANSIT TO SERVICE C	1.34		End QZ 35MPH
TRANSIT TO SERVICE C	2.63		
TRANSIT TO SERVICE C	2.96		Service on Left Next 0.50mi Freeze odo

TRA	3.29		Complete Service and turnaround, Restart odo at start of service area.
TRANSIT TO / TRANSIT TO SERVICE C	3.59		RGC 3 in 
5.6 Transit Miles Service C / RGC 3 to ATC8			
TRANSIT TO ATC 8	0.00		RGC Out Re-Zero Odo 
TRANSIT TO ATC 8	0.03		Check odo
TRANSIT TO ATC 8	1.30		
TRANSIT TO ATC 8	4.89		"Karlen Rd"
TRANSIT TO ATC 8	5.20		"Speed Limt 25"
TRANSIT TO ATC 8	5.34		"Zumbach Rd"
S TRANSIT TO ATC 8	5.58		ATC8 
4.2 Stage Miles ATC 8 to FTC8			
STAGE 8	0.00		ATC8 From Helvetia in a Handbasket2 
STAGE 8	0.07		SS8 
STAGE 8	0.51		Blind
TAGE 8	0.85		

STAGE 8	3.50		Blind Crest
STAGE 8	3.96		Narrows at Pavement
STAGE 8	4.05		FF8 
STAGE 8	4.22		FTC8 
6.1 Transit Miles			
FTC8 to ATC9			
TRANSIT TO ATC9	0.00		FTC 8 Start QZ 25 MPH 
TRANSIT TO ATC9	0.57		Stop at tee; WATCH FOR CHILDREN
TRANSIT TO ATC9	1.34		End QZ 35 MPH
TRANSIT TO ATC9	2.63		Optional service for bikes for fuel
TRANSIT TO ATC9	3.80		
TRANSIT TO ATC9	5.73		20 MPH through farm
TRANSIT TO ATC9	6.09		ATC 9; Give up time card 

6.6 Stage Miles		
ATC 9 to FTC 9		
STAGE 9 0.00		ATC 9; Bikes run for fun (not scored) 
STAGE 9 0.04		SS9 Boney Turk Rd 
STAGE 9 0.22		Tight; start downhill
STAGE 9 0.33		
STAGE 9 0.89		
STAGE 9 1.30		Tightens
STAGE 9 1.86		
STAGE 9 2.03		Hard to see
STAGE 9 2.19		Spectators
STAGE 9 2.60		Potholes
STAGE 9 2.98		
STAGE 9 3.31		
STAGE 9 3.70		Long right into tight left/right
STAGE 9 4.93		Houses

STAGE 9	5.02		Tightens
STAGE 9	5.13		Downhill to finish
STAGE 9	5.49		
STAGE 9	5.63		Hard to see Steep
STAGE 9	5.83		Hard left
STAGE 9	6.02		Tightens Narrows
STAGE 9	6.33		Steep; tightens
STAGE 9	6.44		FF9 Slow Down!!
STAGE 9	6.61		FTC 9
23 Transit Miles			
FTC 9 to Finish			
TRANSIT TO FINISH	0.00		FTC 9 Start QZ 25 MPH
TRANSIT TO FINISH	0.50		'STOP' End QZ 40 MPH
TRANSIT TO FINISH	1.42		'SPEED LIMIT 55'
TRANSIT TO FINISH	2.13		'Valley Fork Rd'
TRANSIT TO FINISH	6.16		"Stop"; left on US219

